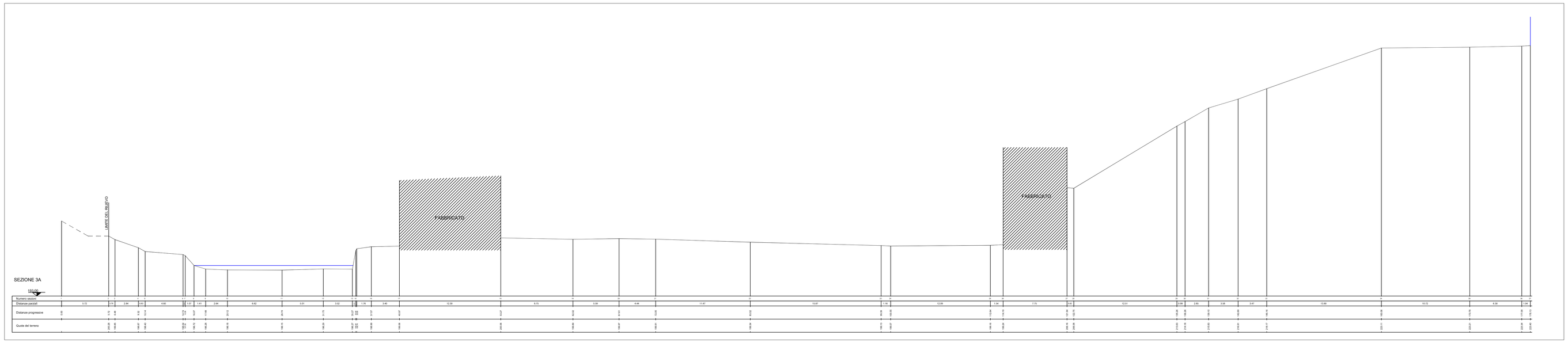

SEZIONE 3A - Scala x= 1:200 - Scala y= 1:200

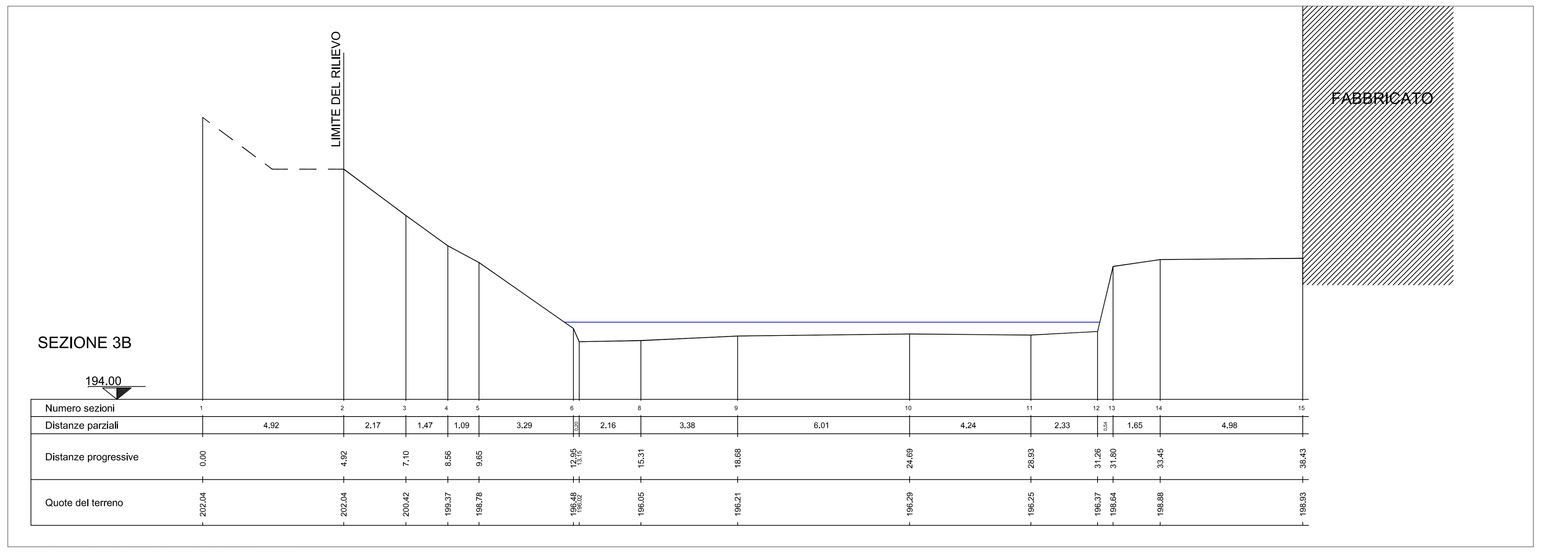

SEZIONE 3B - Scala x= 1:100- Scala y= 1:100

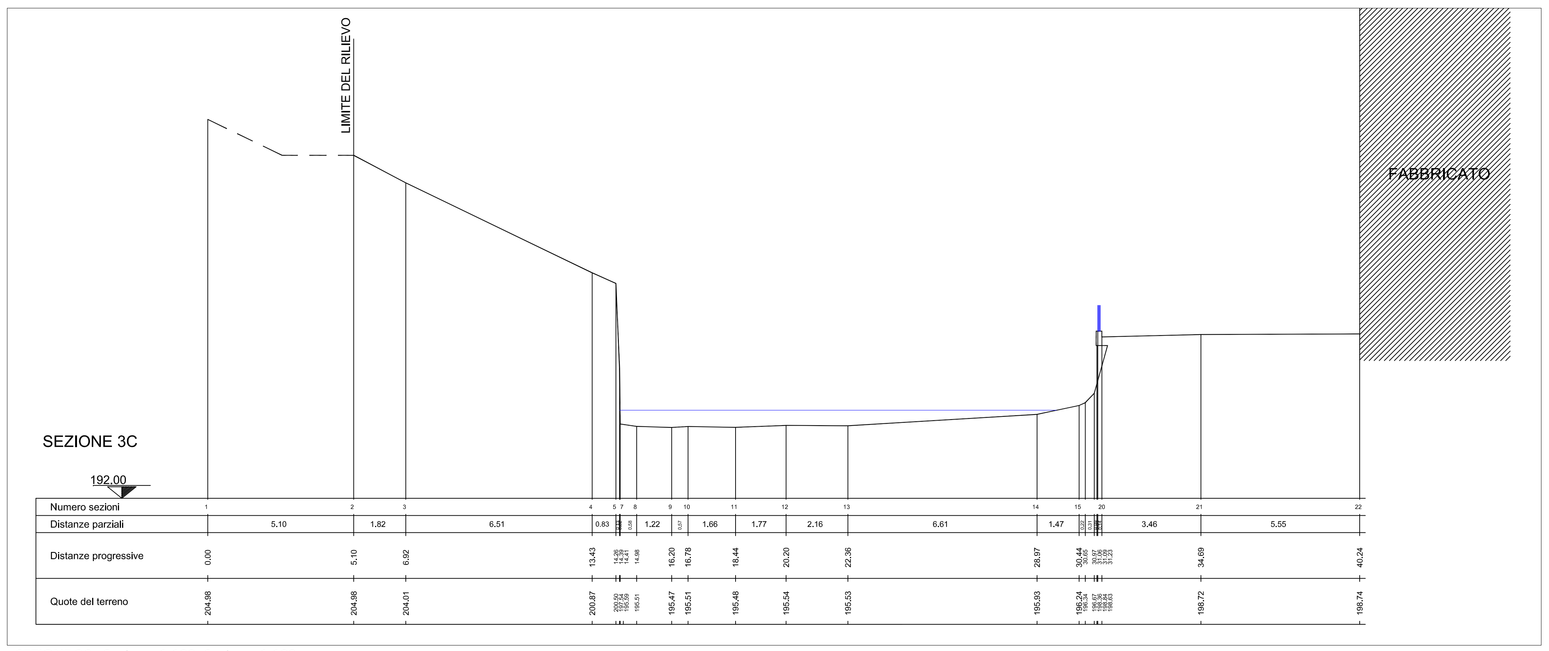

SEZIONE 3C - Scala x= 1:100- Scala y= 1:100

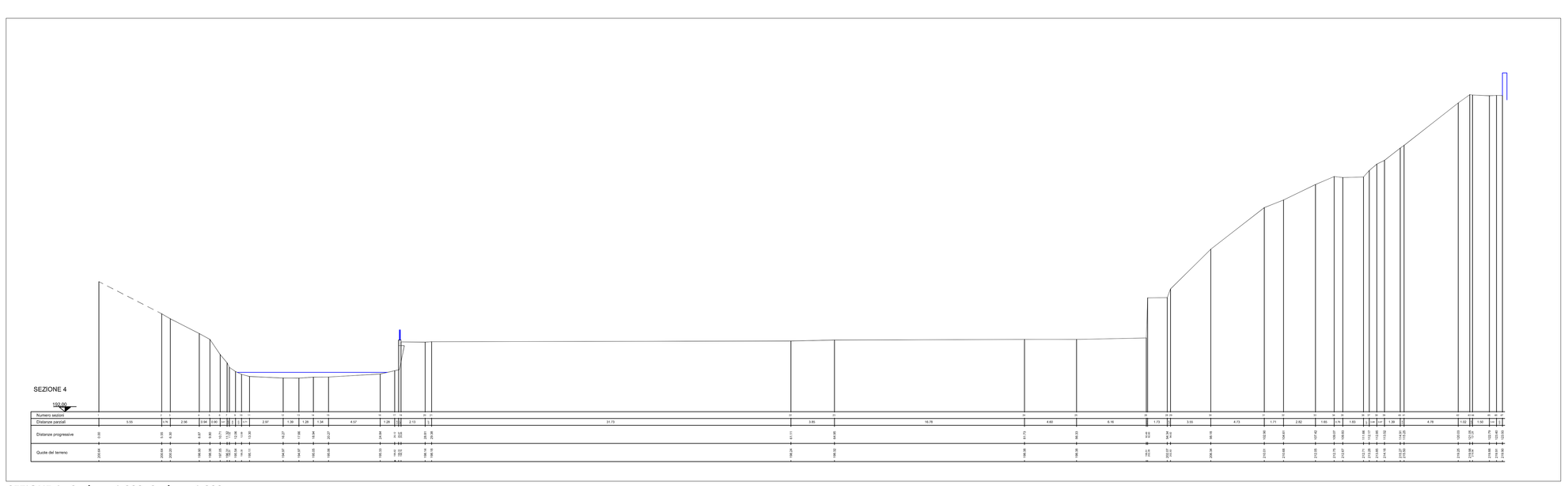

SEZIONE 4 - Scala x= 1:200- Scala y= 1:200

ESTRATTO GOOGLE MAPS SCALA 1/1000

ESTRATTO DALLA CTR REGIONALE SCALA 1/2000

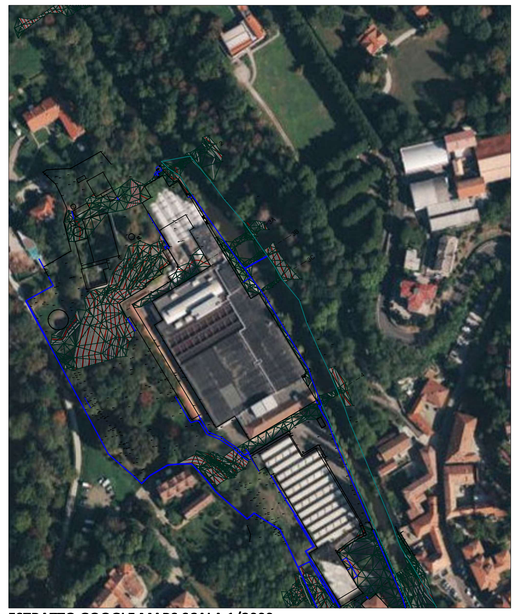

ESTRATTO GOOGLE MAPS SCALA 1/2000

Comune di Albiate
Provincia di Monza e Brianza

VARIANTE P.G.T.

STUDIO COMPONENTE GEOLOGICA, IDROGEOLOGICA E SISMICA
(L.R. 12/2005; D.G.R. IX/2616/2011)

Tav. G2 - Sezioni alveo Lambro
Scala 1:100 e 1:200

REV00
Novembre 2023

GEOSAT srl
Società d'ingegneria

Dott. Geol. DANIELE TORZONI

IL DIRETTORE TECNICO
Dott. Geol. GIUSEPPE BARONI

GEOSAT srl - Viale Assunta 16 - 20063 Cernusco sul Naviglio - **MILANO** - Tel. 02 9259 0455 - Fax 02 9259 0529 - **geosat@geosat.org - www.geosat.org**